

PLAN

of 22 portions of land containing respectively $76\frac{1}{2}$ ac, $47\frac{1}{2}$ ac, 44 ac,
42 ac, $52\frac{1}{2}$ ac, $78\frac{3}{4}$ ac, $40\frac{1}{2}$ ac, $76\frac{1}{2}$ ac, 51 ac, 42 ac, $45\frac{1}{2}$ ac, 49 ac, $78\frac{3}{4}$ ac, $39\frac{1}{2}$ ac, $50\frac{1}{2}$ ac,
 $101\frac{1}{2}$ ac, 76 ac, 78 ac, 78 ac, 78 ac, 240 ac, and 76 acres situated at Duncarvon Water-
holes and Canberry Plains in the County of Murray, Parishes of Canberra & Goorooyarro

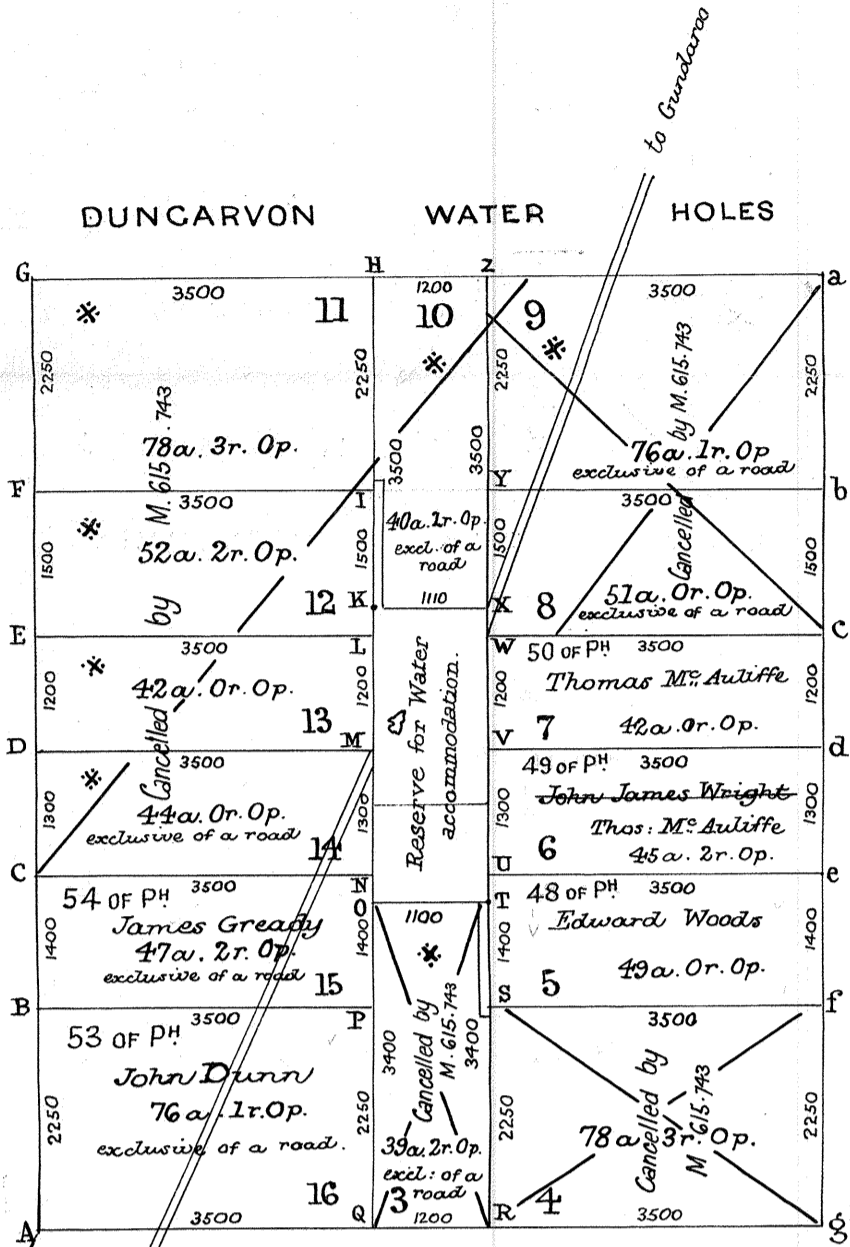
Scale. 20 Chains to an Inch.

Sale at Queanbeyan on the 3rd September 1858.


Country Lots 3 to 18 and 20 to 25.

Vide Return of Sale of 3rd September 1858 reporting Lots 3 to 5,
7 to 14, 16 to 18. Not bid for. Lot 6. deposit forfeited and
lots 15, 20 to 25 sold as per names.

Vide Sch. 58/19 reporting selection of lot 16. Sale 3 sept/58 J. Dunn.
" " 59/6 " " " " 6. " " T. M^{rs} Auliffe
" " 59/5 " " " " 5.7. " " " "



* Lots 3, 4, and 8 to 14, 17, 18 are withdrawn from sale in consequence
of the measurements being inaccurate. Vide 60.2034. Lots 3, 4, and 8 to
14 Cancelled by subsequent remeasurement. Catalogued M. 615-743 with
exception of Lots 17 and 18.



Parish of Goorooyarro

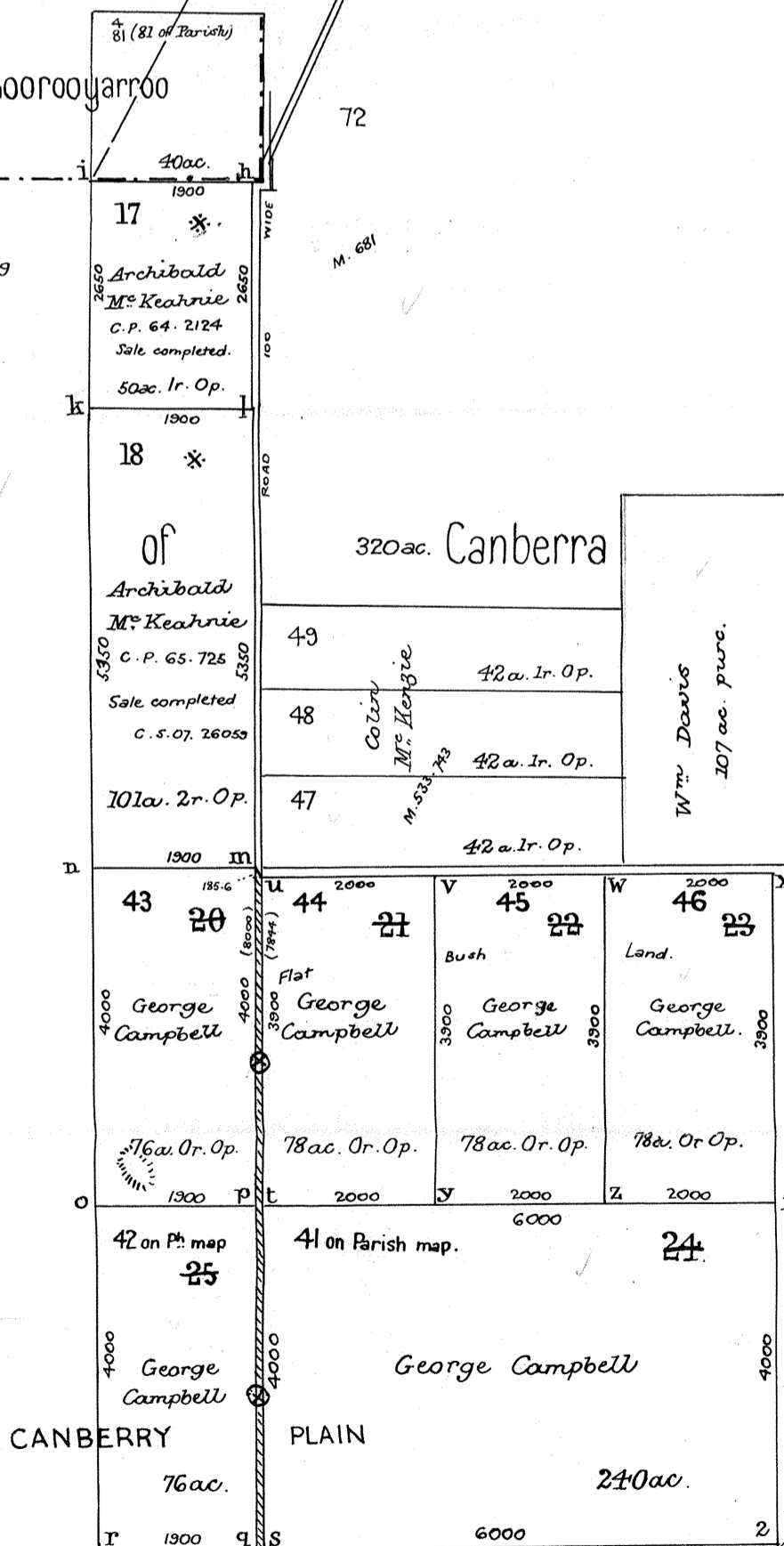
DRY PLAIN

Parish of

320ac. Canberra

⊙ Vide M^{rs} 89.14452 unnecessary road (7ac. 3r. 30p.)
granted to John Campbell, Robert Campbell and
Robert Campbell Close, as trustees of the late
George Campbell under 26 Sec. L. A. F. Act 1880.

Road noted J. S. 28. 11. 89.
Description prepared W. J. N. 11. 3. 90
Diagram prepared S. P. 2. 4. 90



Corner	Bearing	From	Links
A	Stake	W 18° S	Apple 45
B	do	E 35° N	Gum 17
C	do	W 44° N	Box 14
D	do	E 25° S	Gum 18
E	do	N 35° E	Gum sap 25
F	do	E. 5° S	Box 26
G	do	E. 6° N	Gum 28
H	do	S 2° W	Gum sap 30
I	Gum		
K	Stake	S 30° E	Box 18
L	do	S 15° E	Gum sap 20
M	do	S 40° E	Pepp ^r 15
N	do	South	D ^r box 22
O	do	N 35° W	Box sap 35
P	do	N 2° E	Gum 22
Q	do	West	Gum 32
R	do	N 41° W	Gum 33
S	do	E 35° N	Gum 20
T	do	N 40° W	Pepp ^r 8
U	do	West	Gum 27
V	do	East	Stake 14
W	do	N 20° W	Double Apple 28
X	do	N 10° E	D ^r gum 25
Y	do	N 25° E	Gum sap 25
Z	do	West	Gum 23
a	do	W 12° S	Box 25
b	do	N 40° E	Box 26
c	do	S 44° E	Gum sap 16
d	do	W 22° S	Gum 22
e	do	E. 20° S	Box 15
f	do	S. 20° W	Box 45
g	Stake		
h	Gum		
i	Double		
k	Stake	S 34° W	Gum sap 50
l	Stake	South	Gum 50
m	Stake		
n	Mound		
o	Stake		
p	Stake		
q	Stake		
r	Stake		
s	Stake		
t	Stake		
u	Stake	S. 40° E	Apple 50
v	Stake	W. 32° N	Apple 27
w	Stake	S 34° E	Post 24
x	Stake	West	Burnt stump 5
y	Stake	N 30° E	Apple 5
z	Stake		
1	Stake	W 10° N	Box 25
2	Stake		

Thomas Morrisett
17, 18 640ac.
(Parish Canberra)

& 41 to 46

M. 173. 743 Robert Campbell

640 ac.

From Canberra

I CERTIFY that this is a CORRECT COPY of the
original plan of which it purports to be a copy, I being the
officer having the custody thereof.
J. M. W. [Signature] Draftsman-in-Charge
Compiling Division-Lands Dept.

Transmitted to the Surveyor General with letter and descriptions May 26th 1857.

48 49 50 53 54

M. 543. 743 (Parish Goorooyarro)